


	City Limits
	BillboardInventory20120417
	Railroad
	Streets

4/5/2017
 Geographic Information Systems (GIS) Disclaimer/Limitation of Liability: This product is for informational purposes and may not have been prepared for or be suitable for legal, engineering or surveying purposes. It does not represent an on-the-ground survey and represents only the approximate relative location of property boundaries and other geographic features. All data, specifically including the geographic data herein are provided "as is" without warranty of any kind, either expressed or implied. Use of the information is the sole responsibility of the user.
 BillboardInventory20170405.mxd

City of Irving Billboard Inventory



Billboard Inventory (billboards 1, 2, 5, 11, 12, & 16 no longer exist)									
Inv. #	Address	Location	Cross Street	Owner	Area (SQ FT)	Height (Ft)	Setback (Ft)	# of Faces	Sign Type
3	5110 W Airport Fwy	S Side of SH183	E of County Line Rd	CC	1200	75	30	2	Digital
4	3699 W Airport Fwy	N Side of SH183	W of Belt Line Rd	Lamar	480	40	45	2	Static
6	1198 E Airport Fwy	S Side of SH183	W of Carl Rd	CC	672	50	30	2	Static
7	1329 E Airport Fwy	N Side of SH183	E of Carl Rd	CC	672	60	32	2	Digital
8	3210 E John W Carpenter Fwy	S Side of SH114	W of E Grauwylar Rd	OFM	672	70	30	2	1-Static 1-Digital
9	1608 N Loop 12	E Side of N Loop 12	N of Grauwylar Rd	OFM	672	50	22	2	1-Static 1-Digital
10	1214 N Loop 12	E Side of N Loop 12	N of Hinton Dr	OFM	672	50	50	2	Static
13	7925 Jetstar Dr	E Side of Jetstar Dr	S of Tristar Dr	Jetstar	2700	45	300	2	Static
14	4402 W IH635	S Side of W IH635	E of Freeport Pkwy	CC	672	42.5	35	2	Digital
15	2751 S Belt Line Rd	W Side of S Belt Line Rd	N of Hunter Ferrell Rd	Graff	408	40	45	2	Static

GPS Coordinates		
3	32.836000	-97.027293
4	32.837510	-97.000389
6	32.836377	-96.932340
7	32.837435	-96.928475
8	32.833214	-96.897299
9	32.831493	-96.915654
10	32.827090	-96.917693
13	32.914746	-97.002223
14	32.929653	-97.004860
15	32.778605	-96.994996